

MEGACITIES

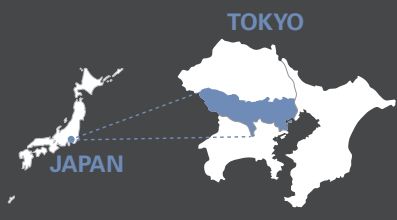
Population (2014) *1
35.84 million



GRP (2012) *2
 JPY **161.6731** trillion
 USD 2,026.219 billion / EUR 1.5770 trillion



Area (2015) *3
13,562 km²



Tokyo metropolis and the three prefectures of Saitama, Chiba, and Kanagawa

TOKYO



Population (2014) *4
14.03 million



GRP (2012) *4
 JPY **63.8628** trillion
 USD 800.381 billion / EUR 622.9 billion



Area (2014) *4
12,109 km²



Greater London and a part of the surrounding eight counties

LONDON



The population and GRP (gross regional product) of the Greater Tokyo Area is compared with that of four of the world's metropolises.

Population (2014) *5
20.09 million



GRP (2012) *6
 JPY **115.4296** trillion
 USD 1446.659 billion / EUR 1.1259 trillion



Area (2010) *5
21,482 km²



Part of the states of New York, New Jersey, and Pennsylvania


NEW YORK



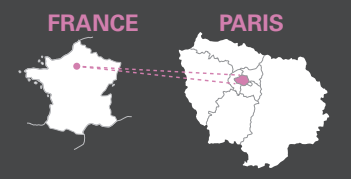
Population (2014) *4
12.01 million



GRP (2012) *4
 JPY **63.8887** trillion
 USD 800.706 billion / EUR 623.2 billion




Area (2013) *4
12,012 km²



Paris and the seven surrounding provinces

PARIS



Sources: *1 Ministry of Internal Affairs and Communications *2 Cabinet Office
 *3 Geospatial Information Authority of Japan *4 Eurostat
 *5 US census *6 US BEA
 Exchange rate: National Accounts Main Aggregates Database